

Southern Wind River Range Hike

Hailey Trail – 7 days Option #1

General Route	Trail Facts	Notes	Notes
<p style="color: red; font-weight: bold; font-size: 1.2em;">Arrival Travel Itinerary</p>	<p style="color: red; font-weight: bold; font-size: 1.2em;">7/22/24</p> <p style="color: red; font-weight: bold; font-size: 1.2em;">Fly in: Jackson Hole Airport</p> <p style="color: red; font-weight: bold; font-size: 1.2em;">Airport</p>	<p style="color: red; font-weight: bold; font-size: 1.2em;">Arrival time est.: 1230pm</p>	
<p style="color: green;">Jackson Hole Airport to Big Sandy Lodge</p> <p style="color: green; font-weight: bold;">7/22</p> <p style="font-weight: bold;">Big Sandy Lodge 1050 Mud Lake Rd, Boulder, WY 82923</p>	<p style="font-weight: bold;">Distance:</p> 143 miles <p style="font-weight: bold;">Average time:</p> 3 h 20 mins		

Day 1: Big Sandy Lodge to Mirror Lake

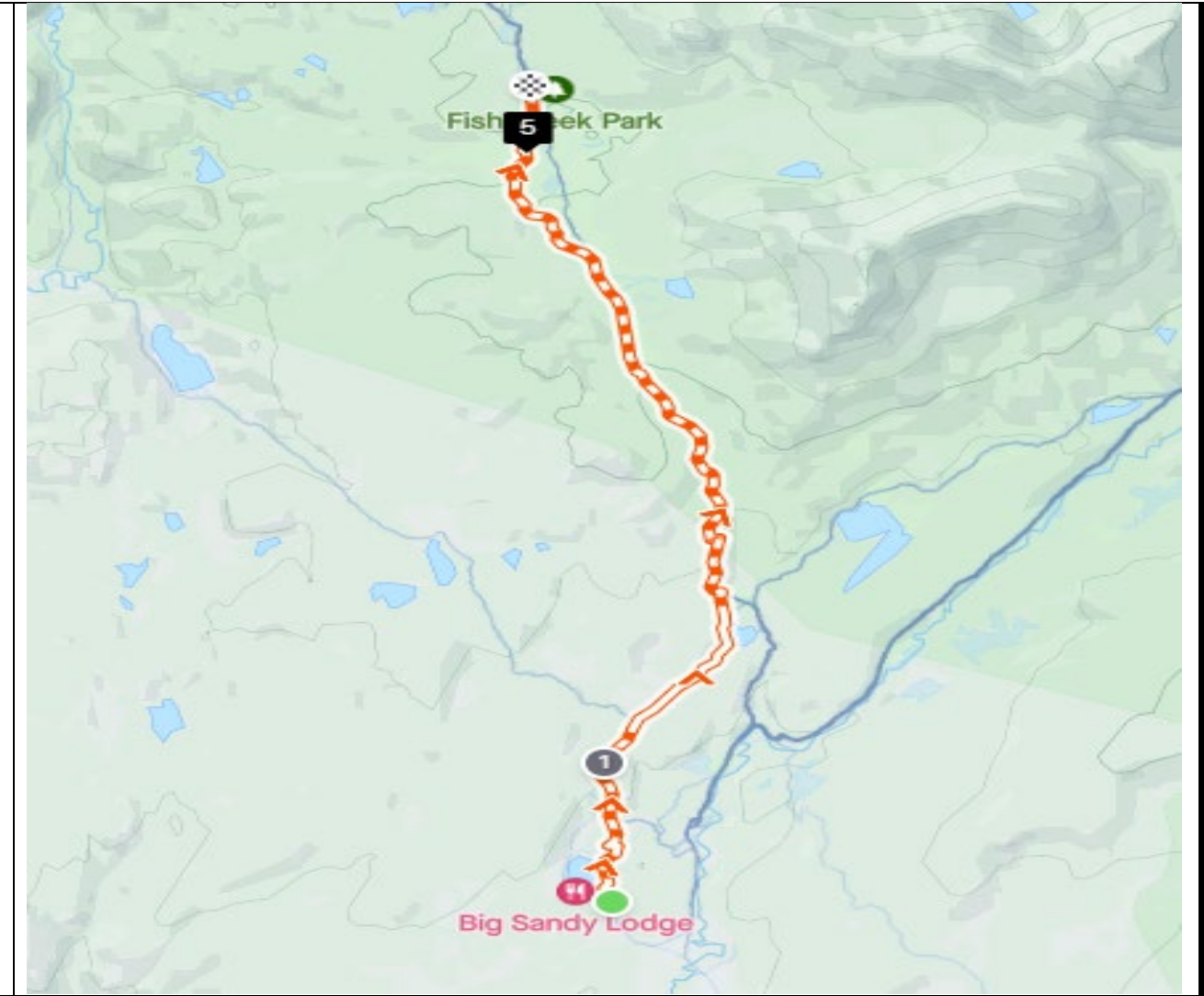
7/23

Distance: 5.40 miles

Average time: 2 h 50 mins

Starting elevation: 9,085 feet

Highest point: 9,800 feet



Day 2: Mirror Lake to Washakie Creek

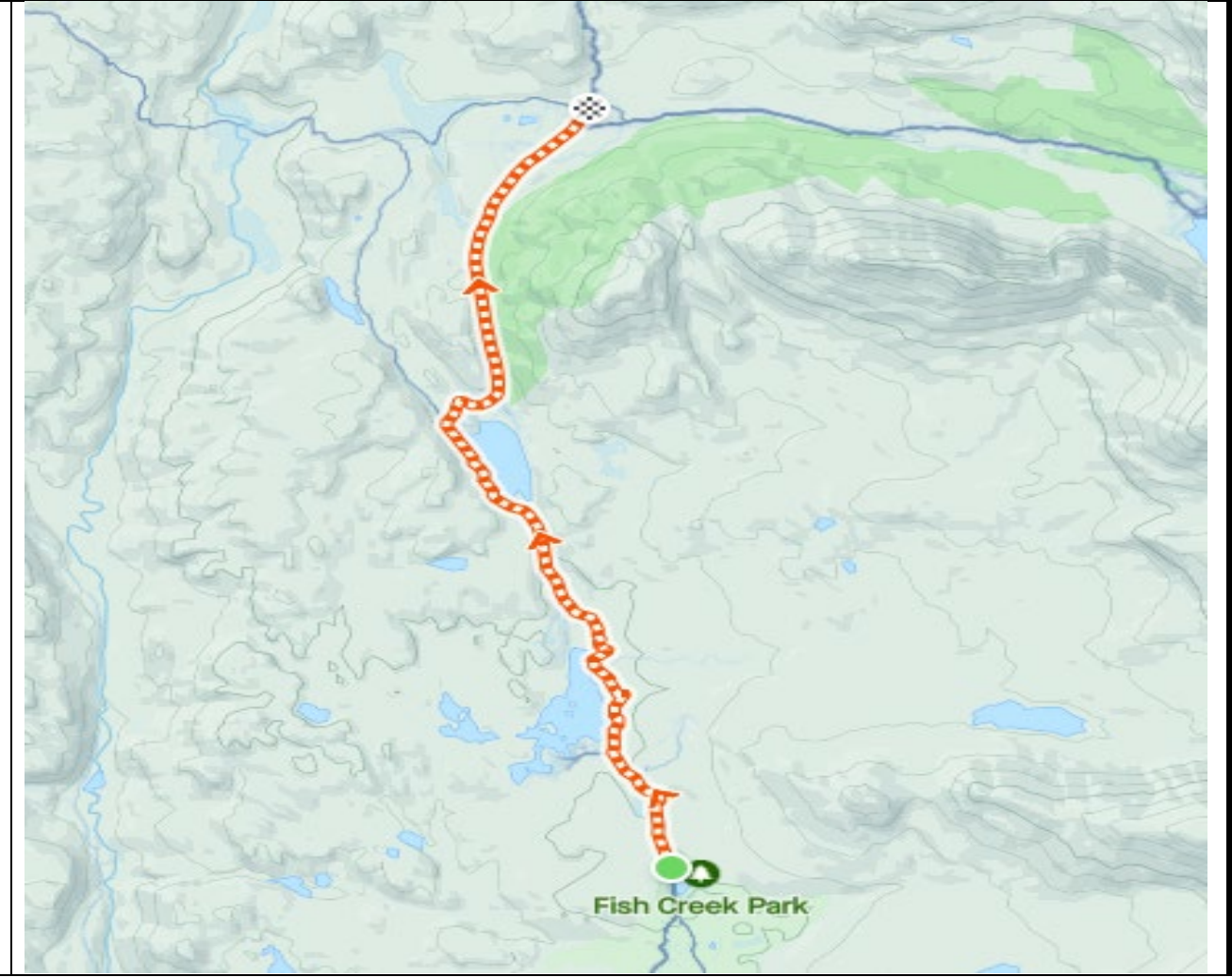
7/24

Distance: 4.04 miles

Average time: 2 h 10 mins

Starting elevation: 9,800 feet

Highest point: 10,265 feet

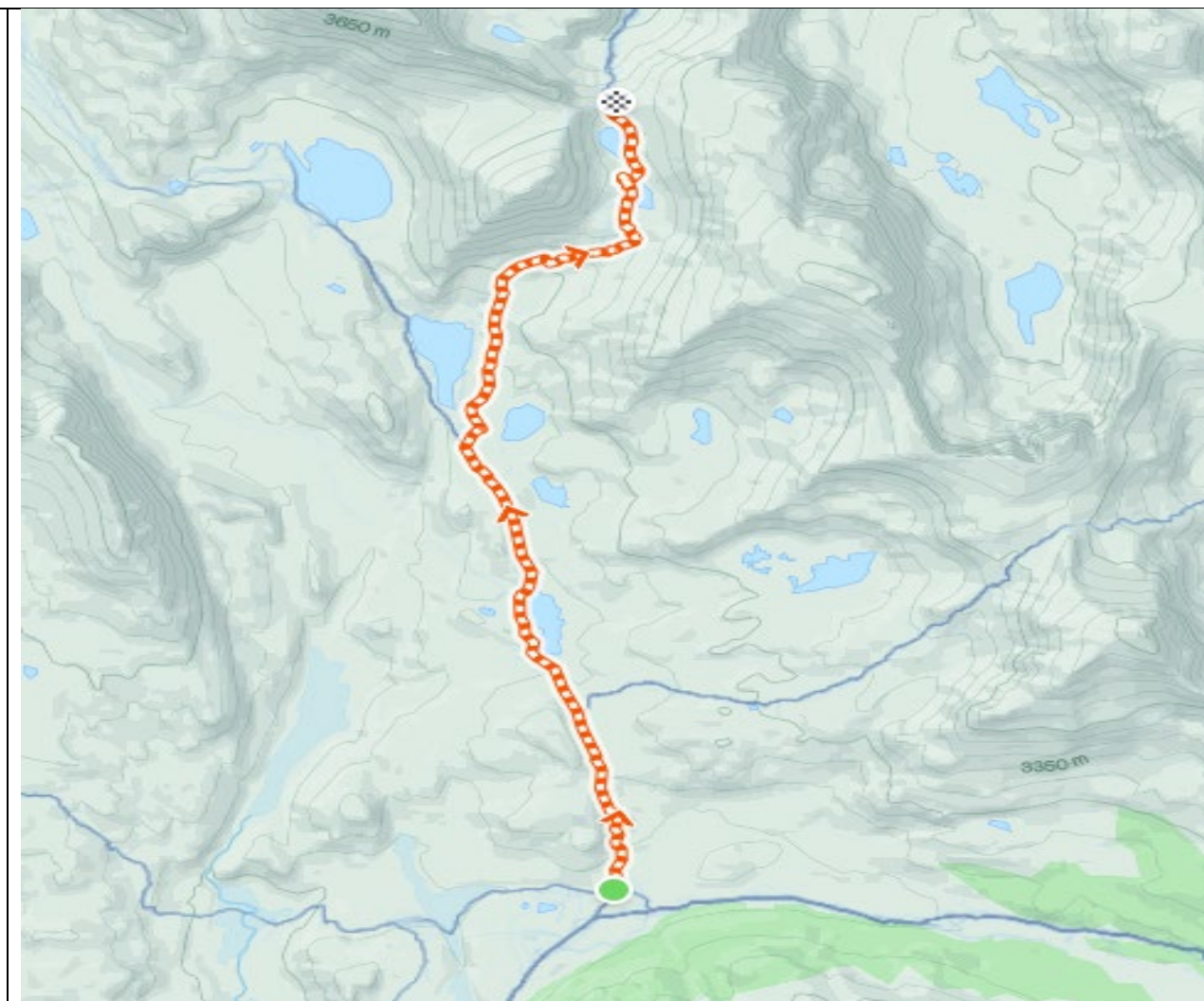


Day 3: Washakie Creek to Hailey Pass

7/25

Distance: 4.09 miles
Average time: 2 h 10 mins

Starting elevation: 10,200 feet
Highest point: 11,888 feet



Day 4: Hailey Pass to Valentine Lake

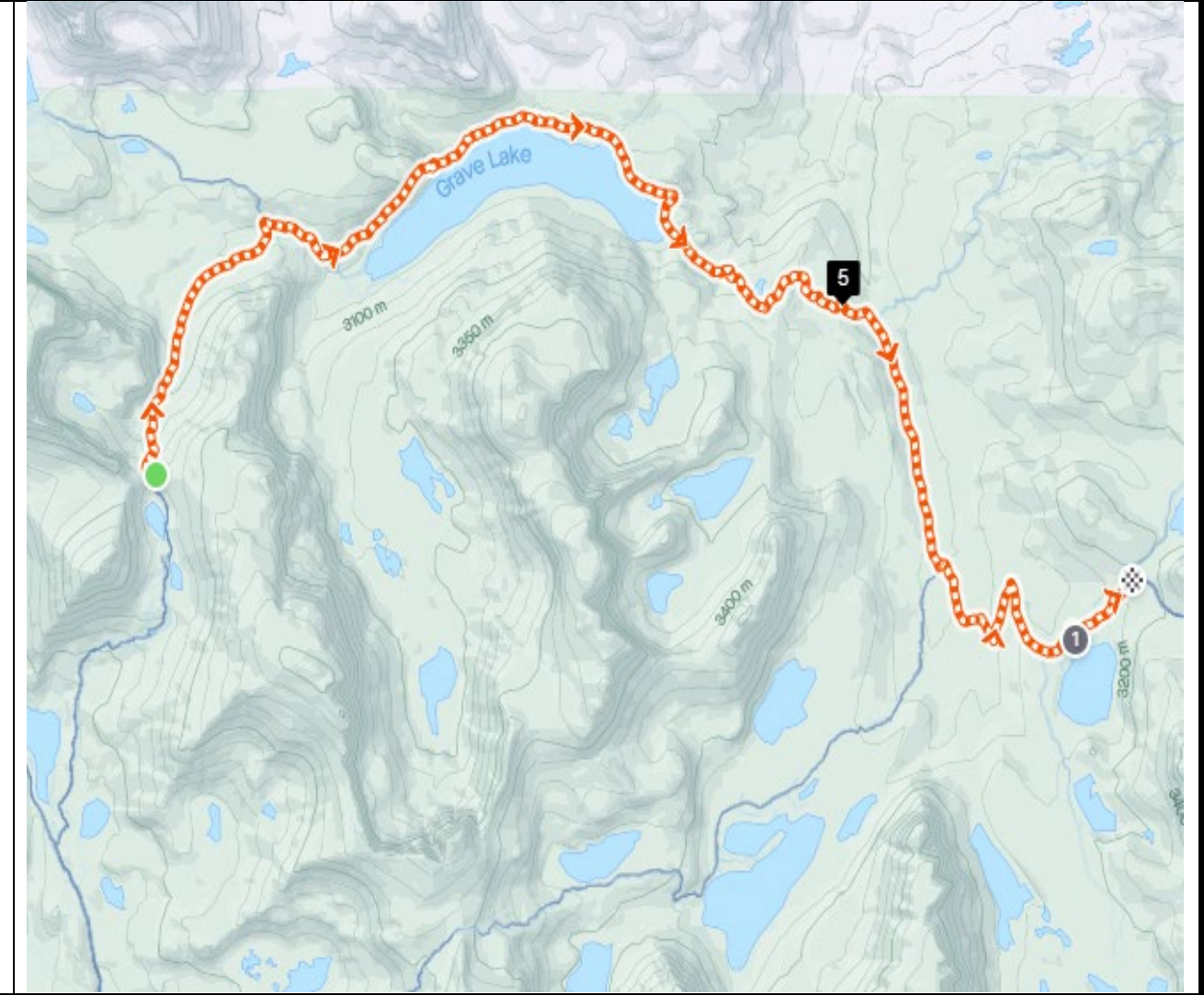
7/26

Distance: 7.48 miles

Average time: 4 hrs

Starting elevation: 11,888 feet

Highest point: 11,888 feet



Day 5: Valentine Lake to Lizard Head Meadows

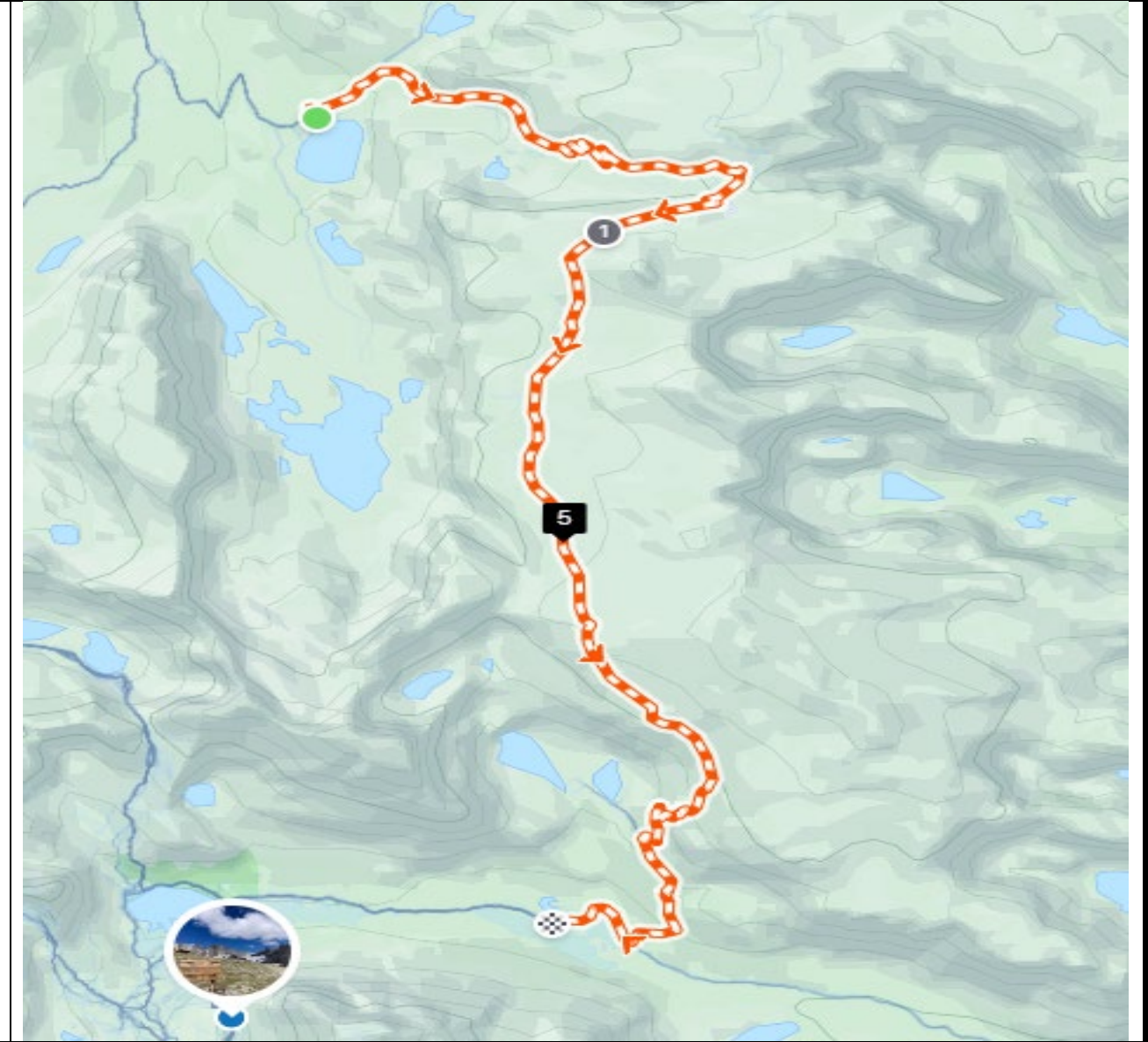
7/27

Distance: 8.40 miles

Average time: 4 h 25 mins

Starting elevation: 10,399 feet

Highest point: 11,800 feet



Day 6: Lizard Head Meadows to Big Sandy Lake

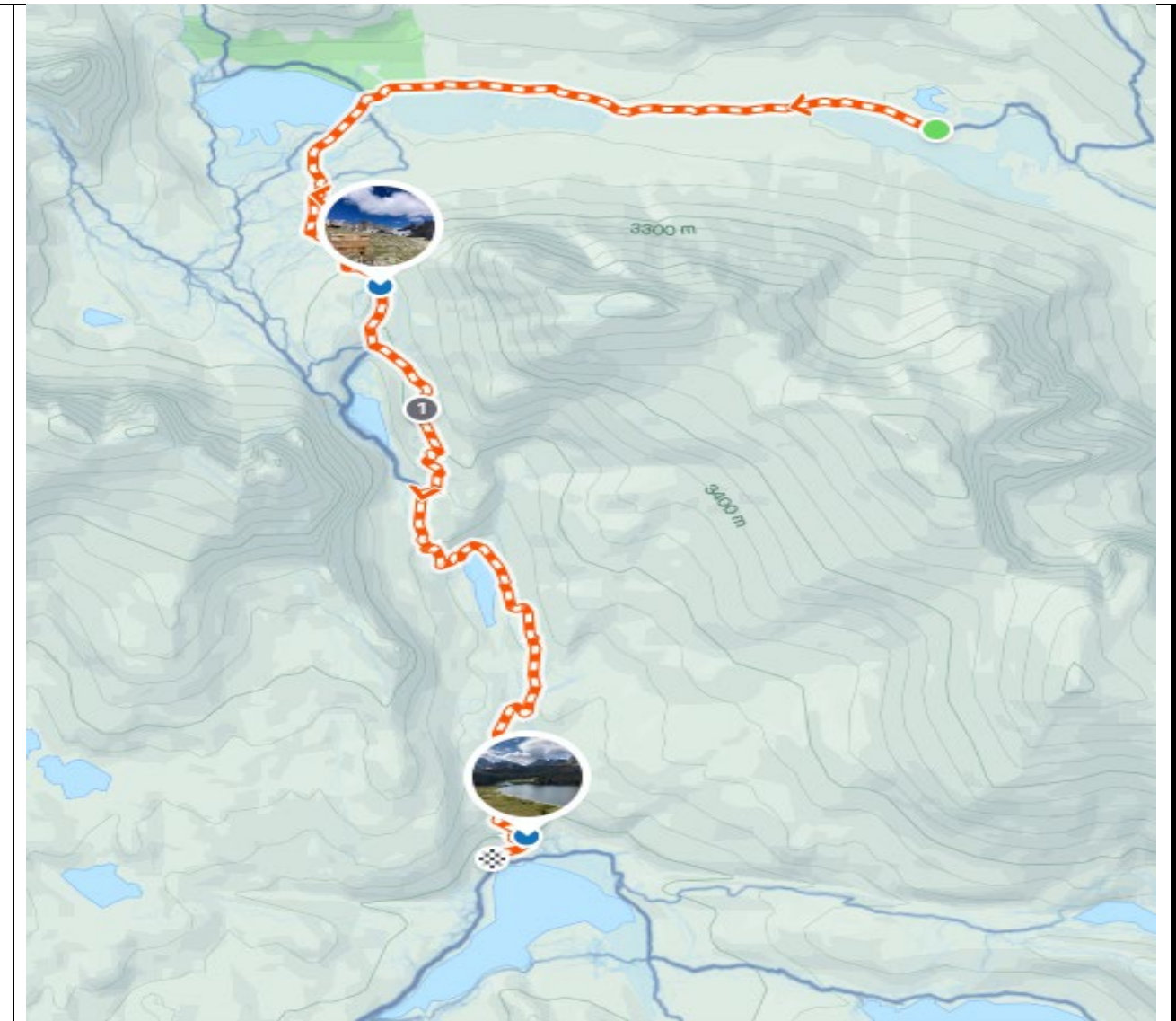
7/28

Distance: 4.59 miles

Average time: 2 h 25 mins

Starting elevation: 10,200 feet

Highest point: 10,420 feet



Day 7: Big Sandy Lake to Big Sandy Campground

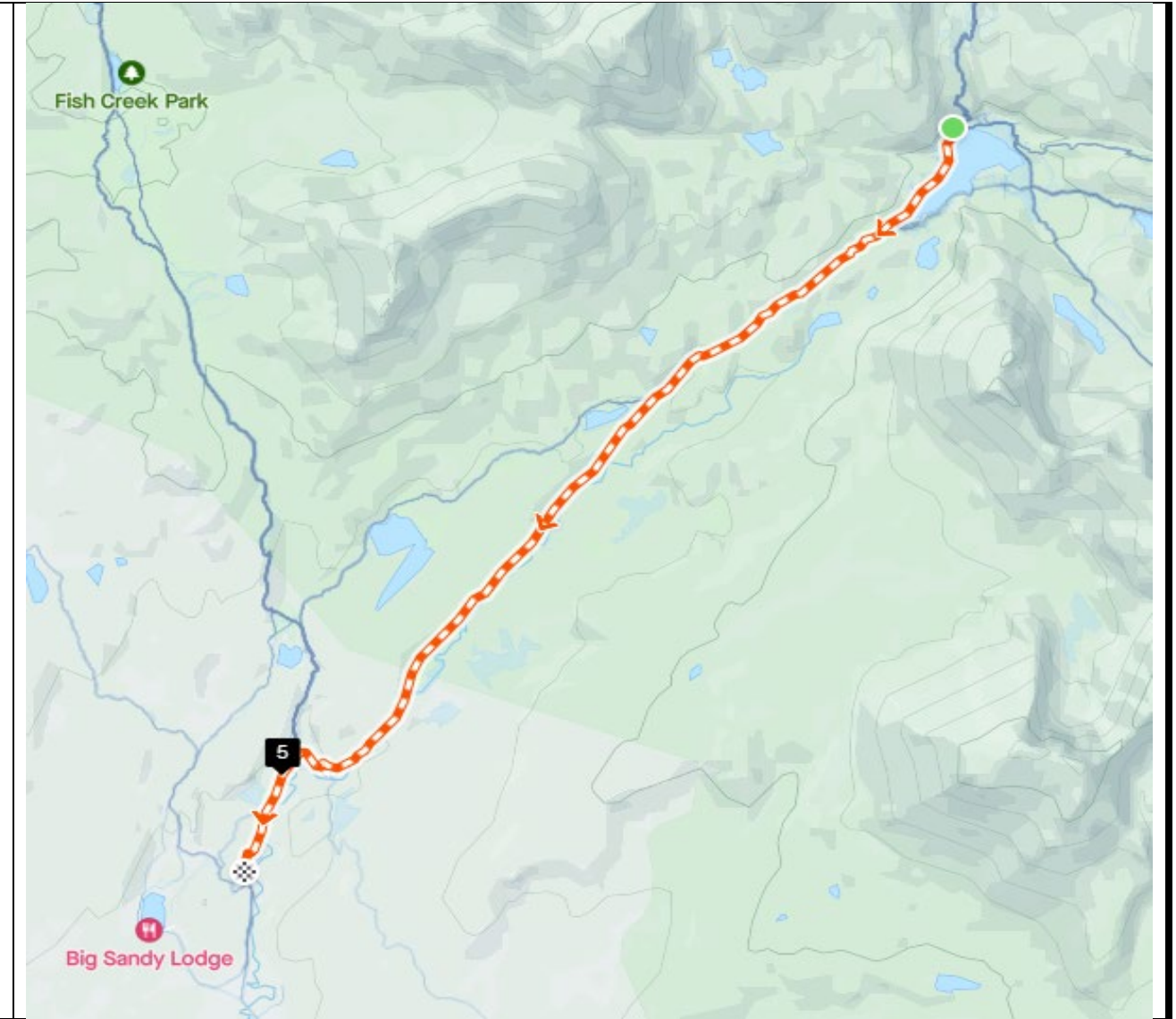
7/29

Distance: 5.55 miles

Average time: 2 h 55 mins

Starting elevation: 9,690 feet

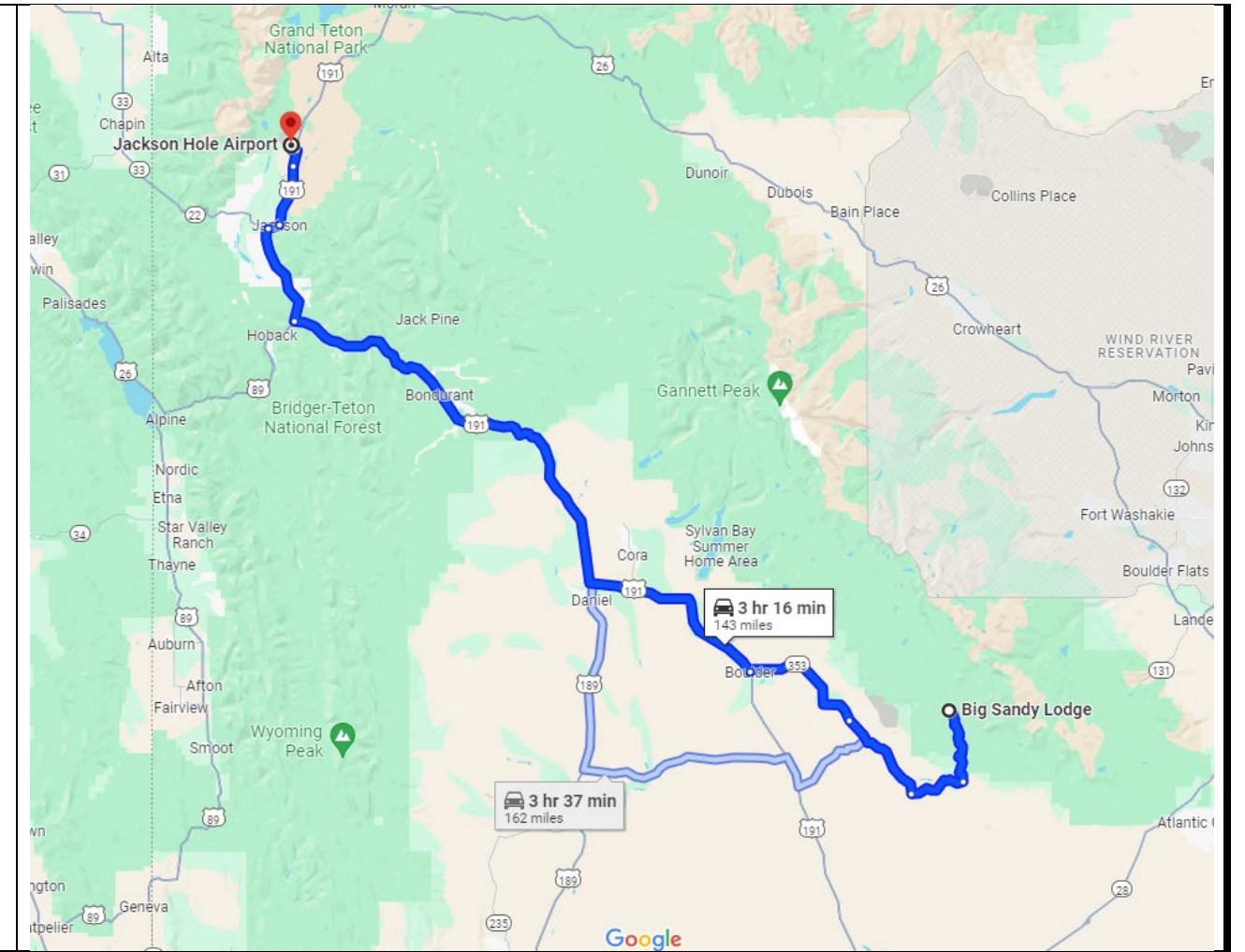
Highest point: 9,794 feet



Big Sandy Lodge to Jackson Hole (Staying in hotel the night of 7/29).

7/29

Distance: 143 miles
Average time: 3 h 16 mins



Summary Map (Strava)

Distance: 39.6 miles
Average time: 20 h 55 mins

Elevation Gain: 7,056 ft
Elevation Loss: 7,044 ft



Summary Map (Scan)



